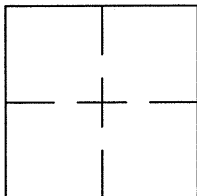


## CORNER RECORD

Document Number CR 8221City of OAKLANDCounty of ALAMEDA, CaliforniaBrief Legal Description WELL MONUMENT LOCATED WITHIN TELEGRAPH AVE AND 20TH STREET.

## CORNER RECORD

Government Corner ☐ Control ☒  
 Meander ☐ Property ☐  
 Rancho ☐ Other ☐  
 Date of Survey 2/18/16

COORDINATES  
(Optional)

N. \_\_\_\_\_  
 E. \_\_\_\_\_  
 Zone \_\_\_\_\_ Datum \_\_\_\_\_  
 Elev. \_\_\_\_\_

Corner — Left as found ☒ Found and tagged ☐ Established ☐ Reestablished ☐ Rebuilt ☐

Identification and type of corner found: Evidence used to identify or procedure used to establish or reestablish the corner:  
FOUND BRASS DISC IN WELL MONUMENT INTERSECTION OF TELEGRAPH AVE AND 20TH STREET.

AS SHOWN ON CITY OF OAKLAND MONUMENT MAP, PAGE 221

CITY MONUMENT DESIGNATION NUMBER AT SUBJECT LOCATION 37/J-R  
8

THIS POINT WAS FOUND IN GOOD CONDITION AFTER A CONSTRUCTION PROJECT  
IN THE VICINITY.

A description of the physical condition of the monument as found and as set or reset: \_\_\_\_\_  
FOUND AND SET POINTS AS SHOWN ON PAGE 2.


THESE TIES ARE FOR THE PURPOSE OF PERPETUATING THE FOUND MONUMENTATION.

NO CLAIM IS MADE AS TO THE RELATIONSHIP OF THE POINTS OR LINES SHOWN HEREON  
TO TRUE BOUNDARY LOCATIONS.

## SURVEYOR'S STATEMENT

This Corner Record was prepared by me or under my direction in conformance with  
 the Land Surveyors' Act on MARCH 4, 2016.


Signed Vincent H. Cunha L.S. Number LS 4520  
VINCENT H. CUNHA



## COUNTY SURVEYOR'S STATEMENT

This Corner Record was received 9 MARCH 2016 and examined  
 and filed 30 MARCH 2016.

Signed Michael Rubner Title COUNTY SURVEYOR



County Surveyor's Comment \_\_\_\_\_

SEE CR 6610



SCALE: 1"=30'

### LEGEND

- FOUND IRON PIN IN MONUMENT WELL (37/J-R)  
8
- ✕ FOUND CUT CROSS IN CONCRETE  
NO EXISTING MONUMENT ID

