

#### OWNER'S CERTIFICATE

Marvin C. Myers and Elizabeth B. Myers, his wife, hereby certify that they are the owners of the land delineated and embraced within the exterior boundary lines on the herein embodied map entitled "PARCEL MAP NO. 2401": that they are the owners of said land by virtue of the grant deeds recorded in REEL 2819 of Official Records of Alameda County at IMAGE 71 (71/37011) and REEL 3442 of Official Records of Alameda County at IMAGE 311(73/81615); that they consent to the preparation and filing of this map.


Marvin C. Myers  
MARVIN C. MYERS

Elizabeth B. Myers  
ELIZABETH B. MYERS



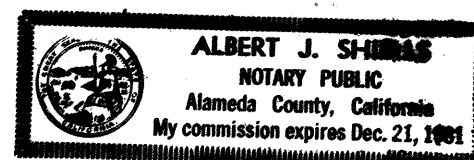
State of California  
County of Alameda

On this 16<sup>th</sup> day of January, 1978, before me, Albert J. Shiells, a Notary Public in and for said County and State,

personally appeared Marvin C. Myers and Elizabeth B. Myers, known to me to be the persons named in the above certificate and acknowledged that they executed the same.




Albert J. Shiells  
NOTARY PUBLIC IN AND FOR SAID COUNTY AND STATE



#### ENGINEER'S CERTIFICATE

This map was prepared by me or under my direction and is based upon a field survey in conformance with the requirements of the Subdivision Map Act at the request of Marvin C. Myers on November 1, 1977. I hereby state that the parcel map procedures of the local agency have been complied with and that this parcel map conforms to the approved tentative map and the conditions of approval thereof which were required to be fulfilled prior to the filing of the parcel map.

Glenn R. Brown  
Glenn R. Brown R.C.E. 24579



#### CITY ENGINEER'S CERTIFICATE

This map conforms with the Subdivision Map Act and local ordinance.

DATE: Feb. 6, 1978

James L. Lundgren  
James L. Lundgren, P.C.E. No. 13210  
City Engineer of the City of Hayward

#### RECORDERS CERTIFICATE

Filed this 3rd day of March, 1978 at 2:30 P.M.,  
in Book 101 of Parcel Maps at Page 51-52 at the request of the  
City engineer of the City of Hayward. & Transamerica Title Insurance Company.

\$ 7.00

RENE' C. DAVIDSON  
County Recorder

#78-38734

By: [Signature]  
Deputy County Recorder

## PARCEL MAP NO. 2401

BEING A SUBDIVISION INTO TWO PARTS OF A PORTION OF LOT 1,  
IN BLOCK 3, HAYWARD HOME FARM TRACT, SUBDIVISION NO. 1,  
ETC., ( 26 MAPS 80)

HAYWARD, ALAMEDA COUNTY, CALIFORNIA.

GLENN R. BROWN, C.E. NOVEMBER 1, 1977  
ALAMEDA, CALIFORNIA SCALE : 1" = 10'

Sheet 1 of 2 Sheets

Map BIC 101 PP 51-52

101/51