

MONUMENT HAS BEEN DISTURBED
CL LOCATION DETERMINED BY
PROPORTION.

NOTE: BEARINGS ARE TRUE
BEARINGS. DISTANCES ARE
GROUND DISTANCES IN FEET ON
SHEET 2 OF 2.

Lot 9





GRAPHIC SCALE



(IN FEET)

1 inch = 30 ft.

LEGEND:

-  FND. SPIKE IN MON WELL IN CL
PVMT. ACCEPTED PER R.
-  FND 1" I.D. IRON PIPE AND TAG
RCE27104. ACCEPTED PER R.
-  FND 1/2" ϕ REBAR IS
SUBSTANTIAL CONFORMANCE
WITH LOCATION OF CORNER PER
R. ACCEPTED AS LOT CORNER.
-  SET 2" ϕ ALUMINUM CAP
INSCRIBED LS5149 ON 5/8" ϕ
REBAR.

Lot 10

MONUMENT HAS BEEN
DISTURBED

Lot 11

R RECORD PER BOOK 9 OF MAPS,
PAGE 50.

m BASED ON FIELD MEASUREMENTS.

N89°42'33"E 123.93'm
(N89°42'35"E 124.00' R)

Lot 12

YOSEMITE DR.

N89°44'15"E 144.02'm
(N89°42'35"E 144.00' R)

S00°20'39"E 82.08'm
(N00°17'25"W 82.00' R)

40' 20'

PAOHA DR.

(N0°17'25"W 266.00' R)

S00°17'03"E 266.17'm

204.04'm (204.00' R)

82.01'm (82.00' R)

N89°42'57"E
(20.00'm & R)

20' 40' 20'

122.03'm (122.00' R)

N89°42'35"E
19.96'm (20.00' R)

62.13'm

19.97'm
(20.00' R)

N89°42'37"E
39.94'm
(N89°42'35"E
40.00' R)

N00°16'33"W 62.13'm
(N0°17'25"W 62.00' R)

N00°40'37"W 60.69'm
(N0°17'25"W 61.00' R)